

Part 8

PLANNING MAPS

Chatham Islands Resource Management Document

Planning Maps

LEGEND

MANAGEMENT AREAS

R	RURAL
S	SETTLEMENT
I	INDUSTRIAL
OI	OFF SHORE ISLANDS
CMA	COASTAL MARINE AREA

NOTATIONS

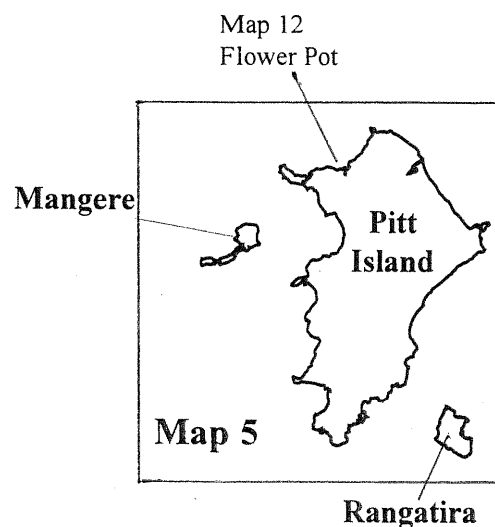
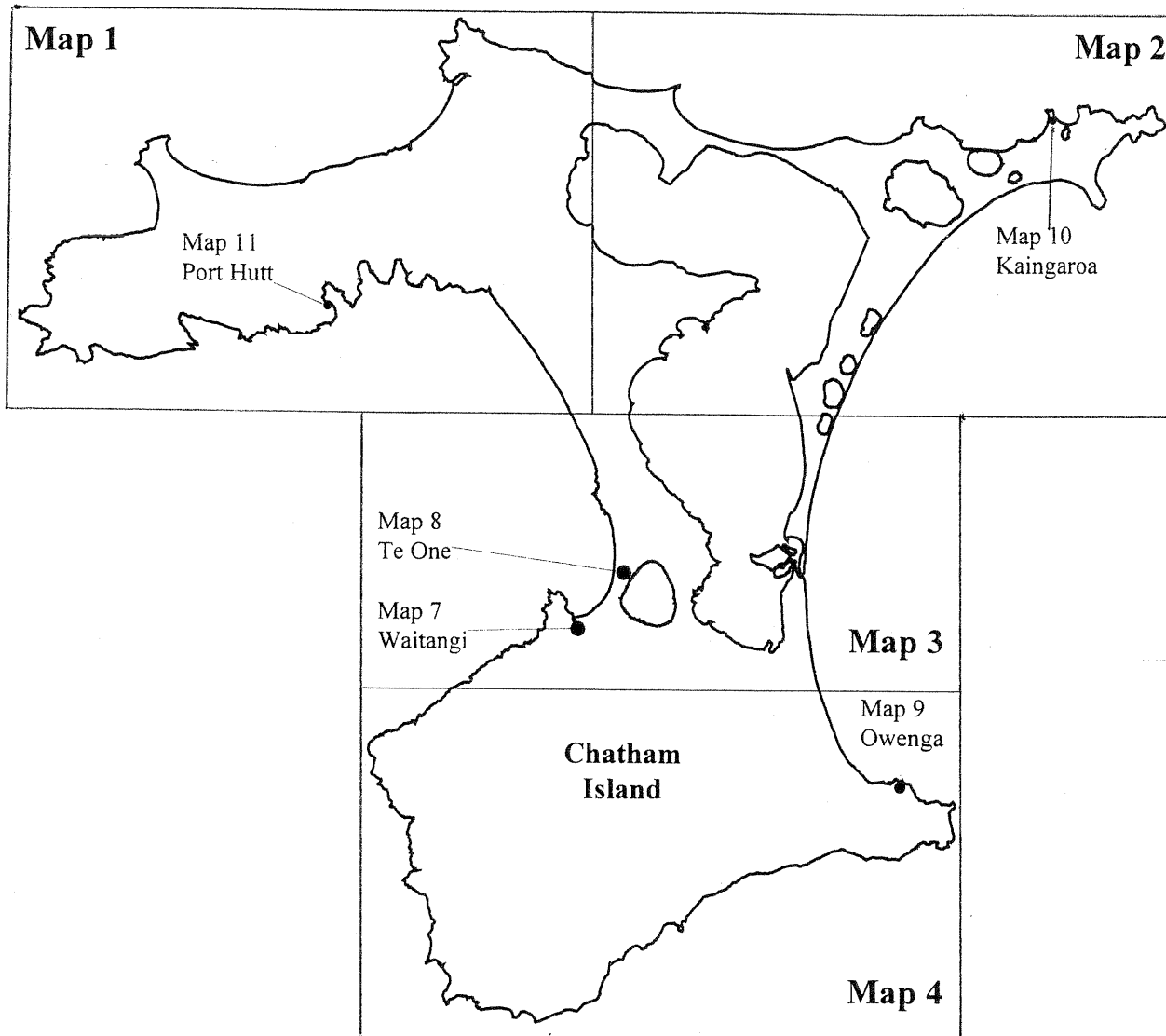
N1	AREAS OF SIGNIFICANT NATURAL VALUE (APPENDIX 1)
D1	DESIGNATED SITE (APPENDIX 2)
H1	HERITAGE ITEMS (APPENDIX 3)
SQ	SCHEDULED QUARRIES (RULE 5.3.4.15)

- NOTES TO LEGEND:**
- 1. Coastal Marine Area (CMA) is unless otherwise shown, all areas below assumed MHWS. MHWS is indicative only and may be required to be fixed by survey.**
 - 2. The existing wharves and jetties at Waitangi, Kaingaroa, Port Hutt, Owenga and Flower Pot are classified as Industrial Management Area.**

Index Map

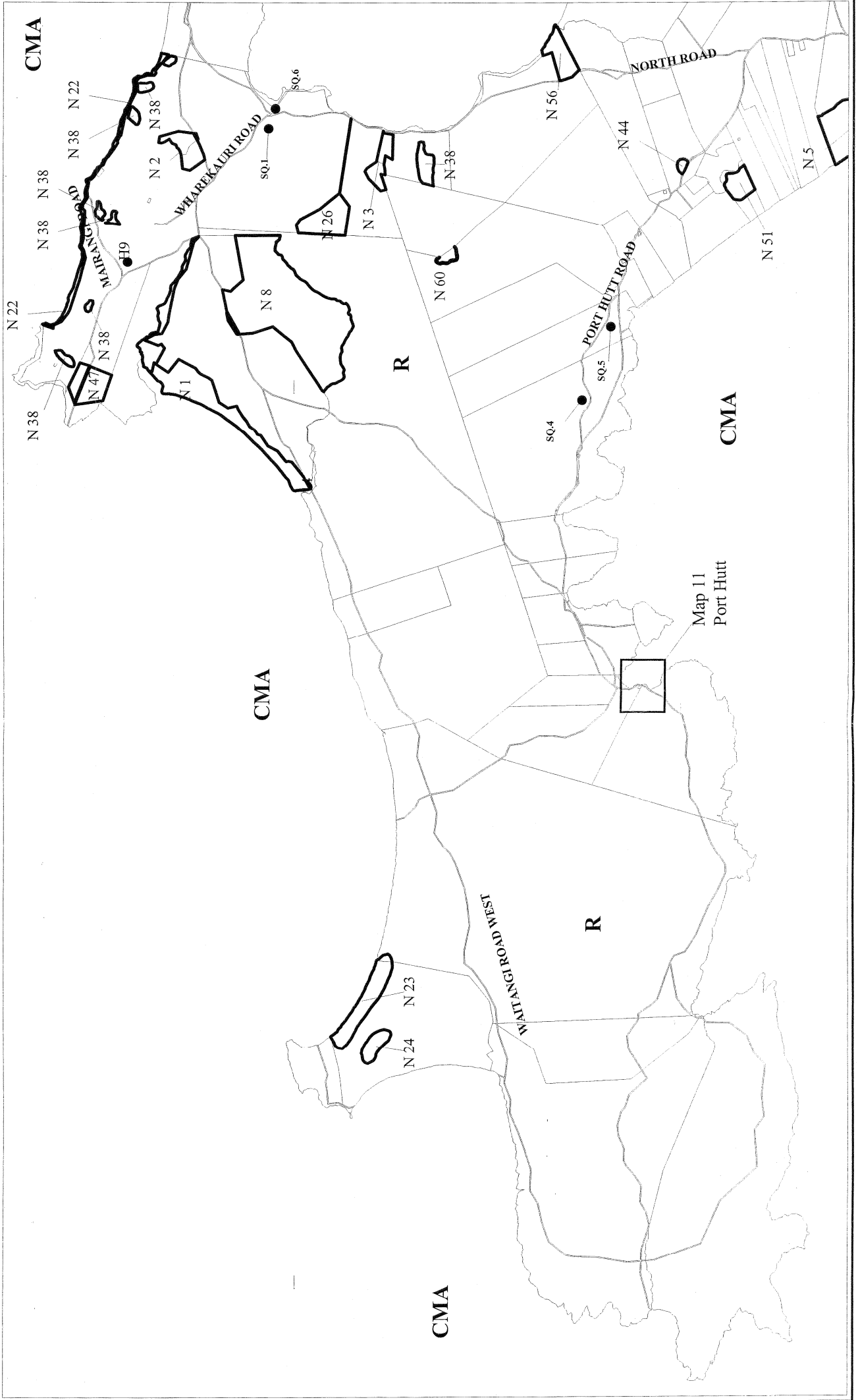
See also Map 6 - Off Shore Islands

Chatham Islands Resource Management Document



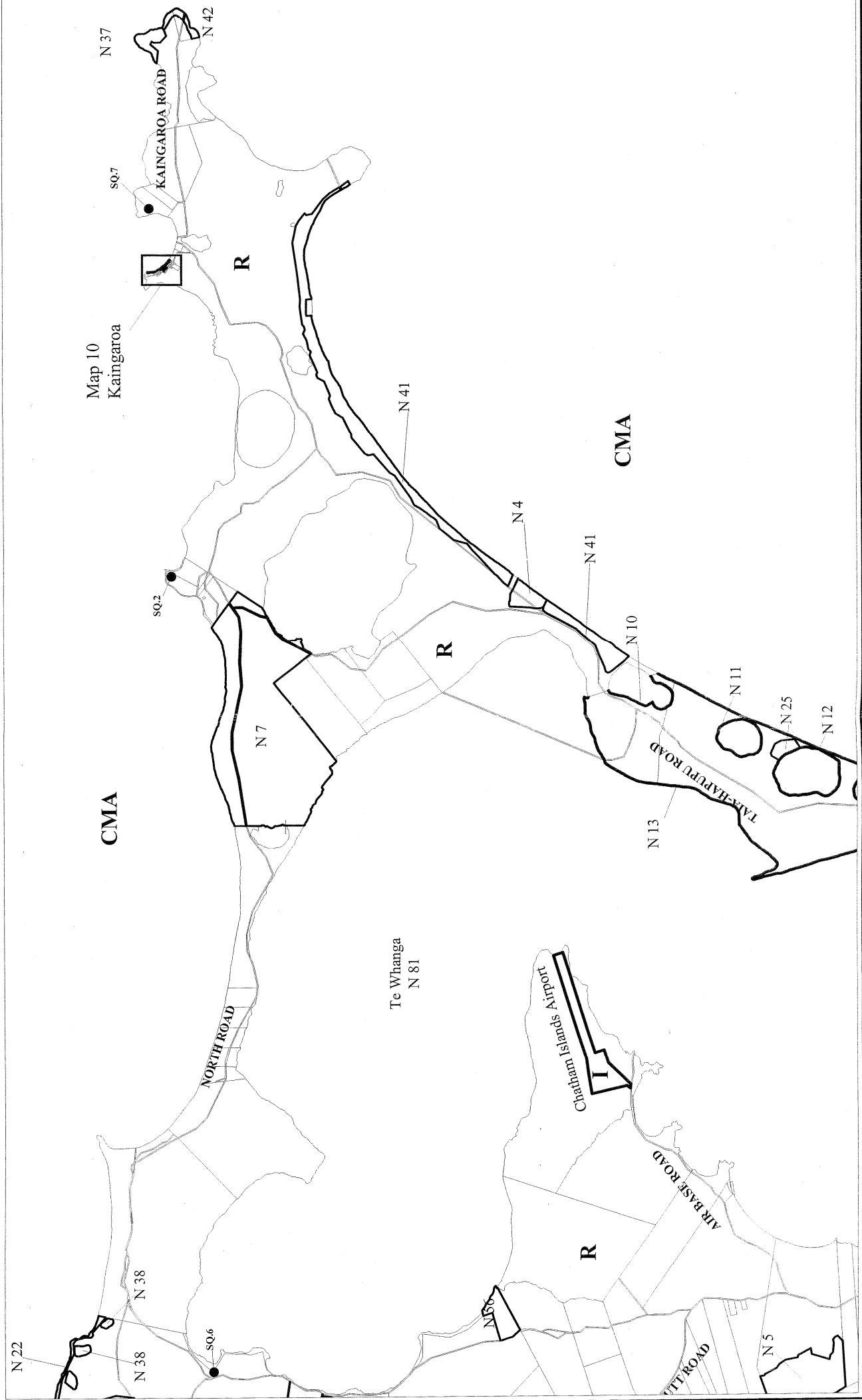
Cadastral Information on all maps
(except map 6) derived from DOSLI DCDB
CROWN COPYRIGHT RESERVED

MAP 1
Scale 1:75,000

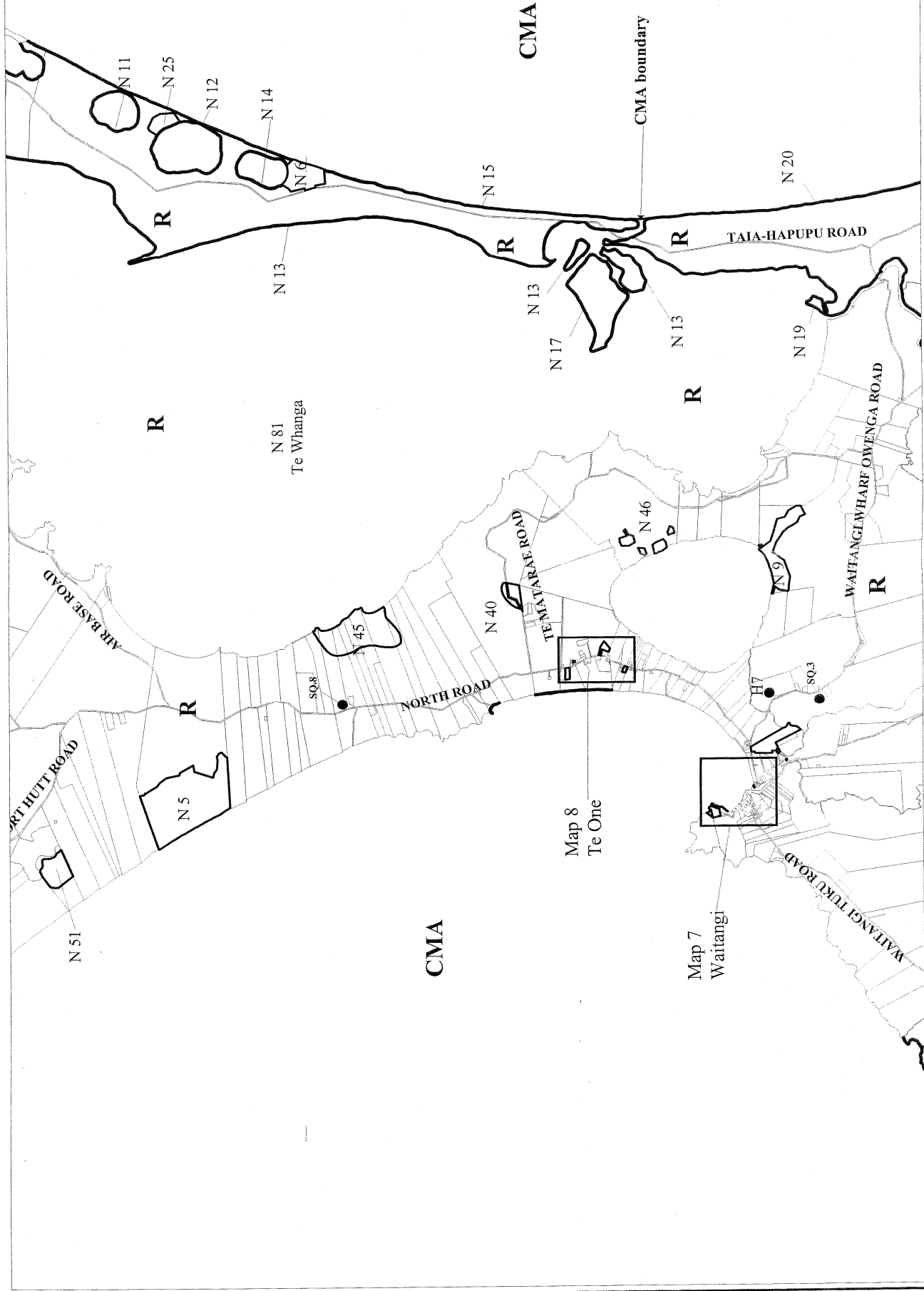


MAP 2

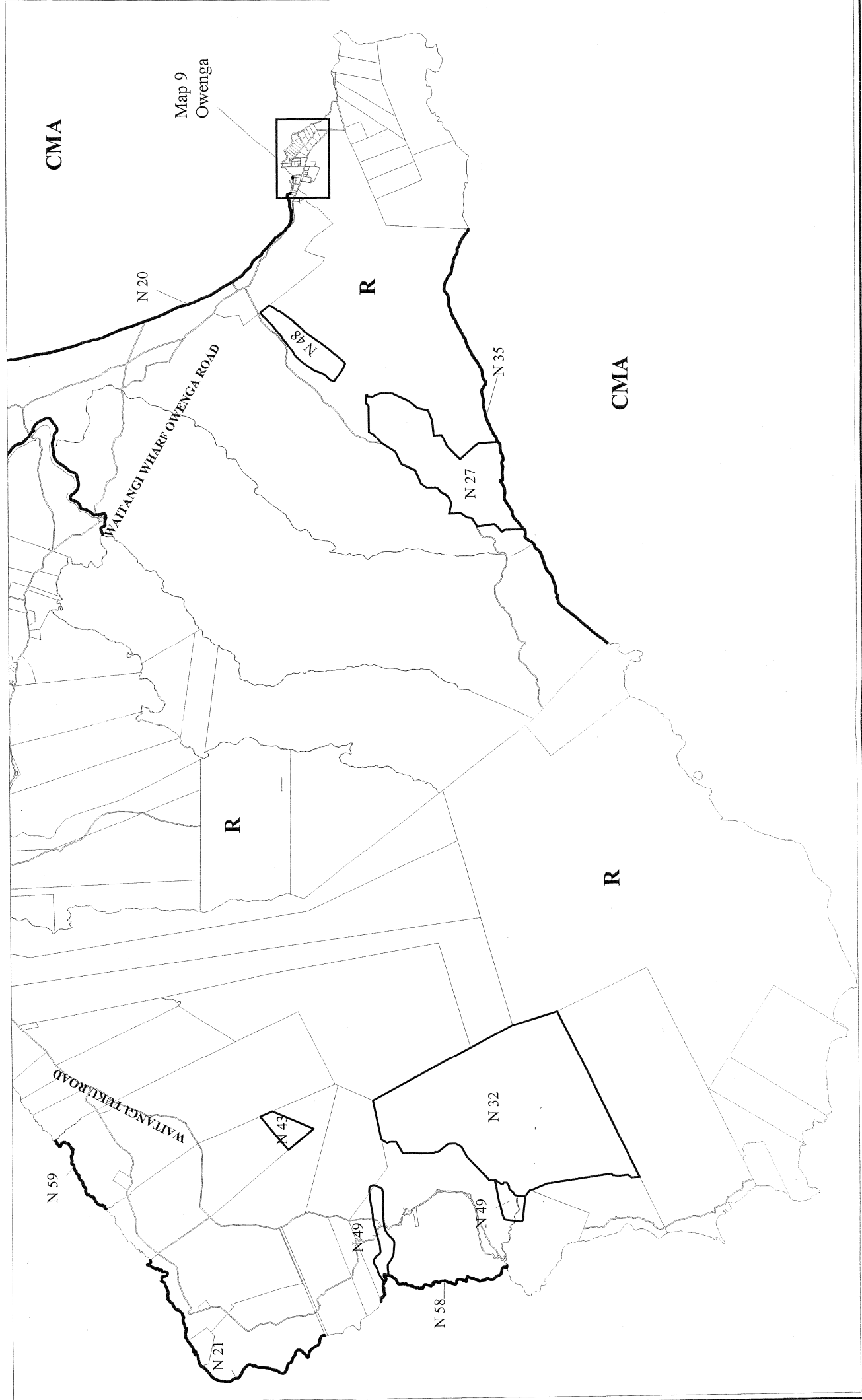
Scale 1:75,000



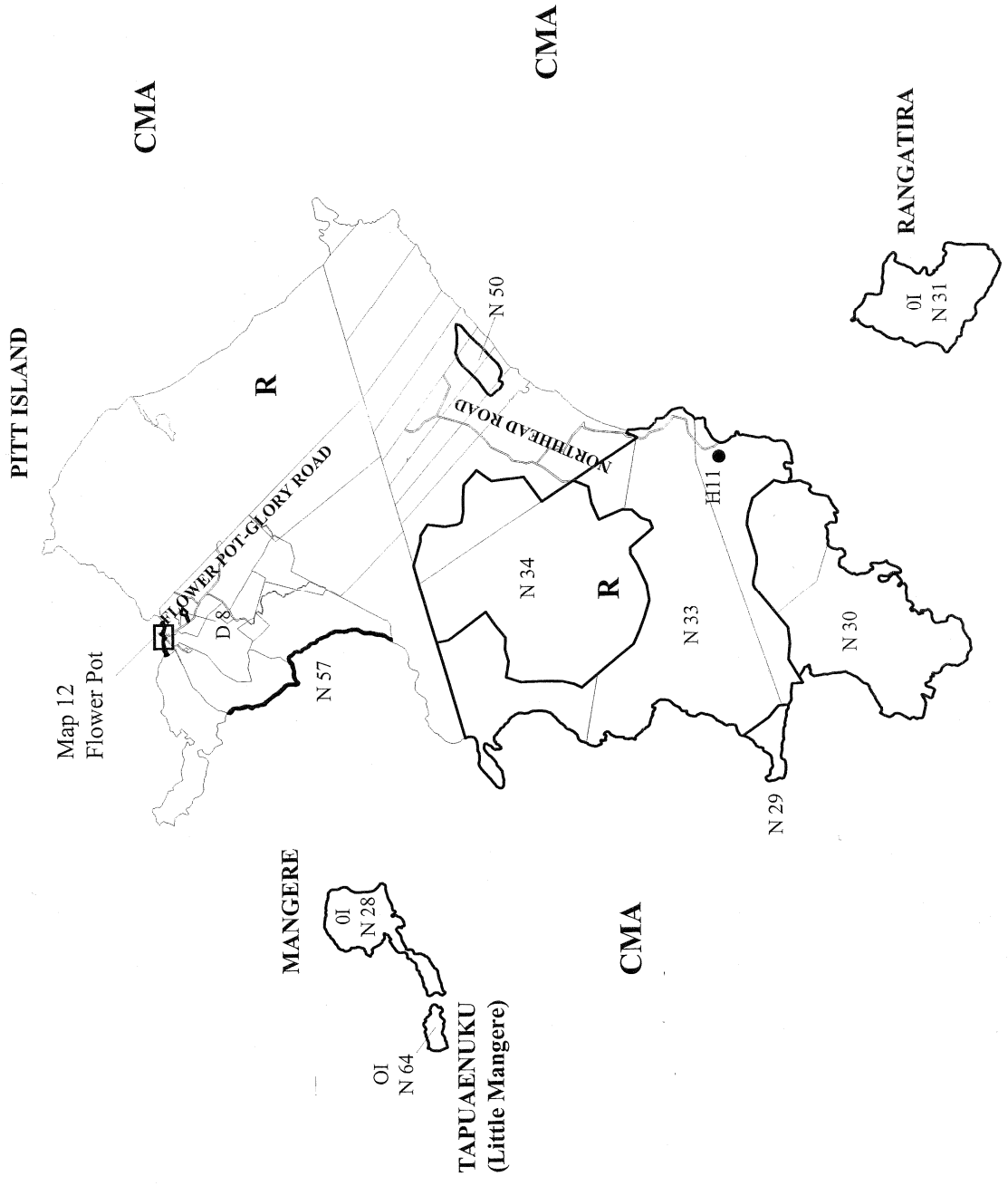
MAP 3
Scale 1:75,000



MAP 4
Scale 1:75,000



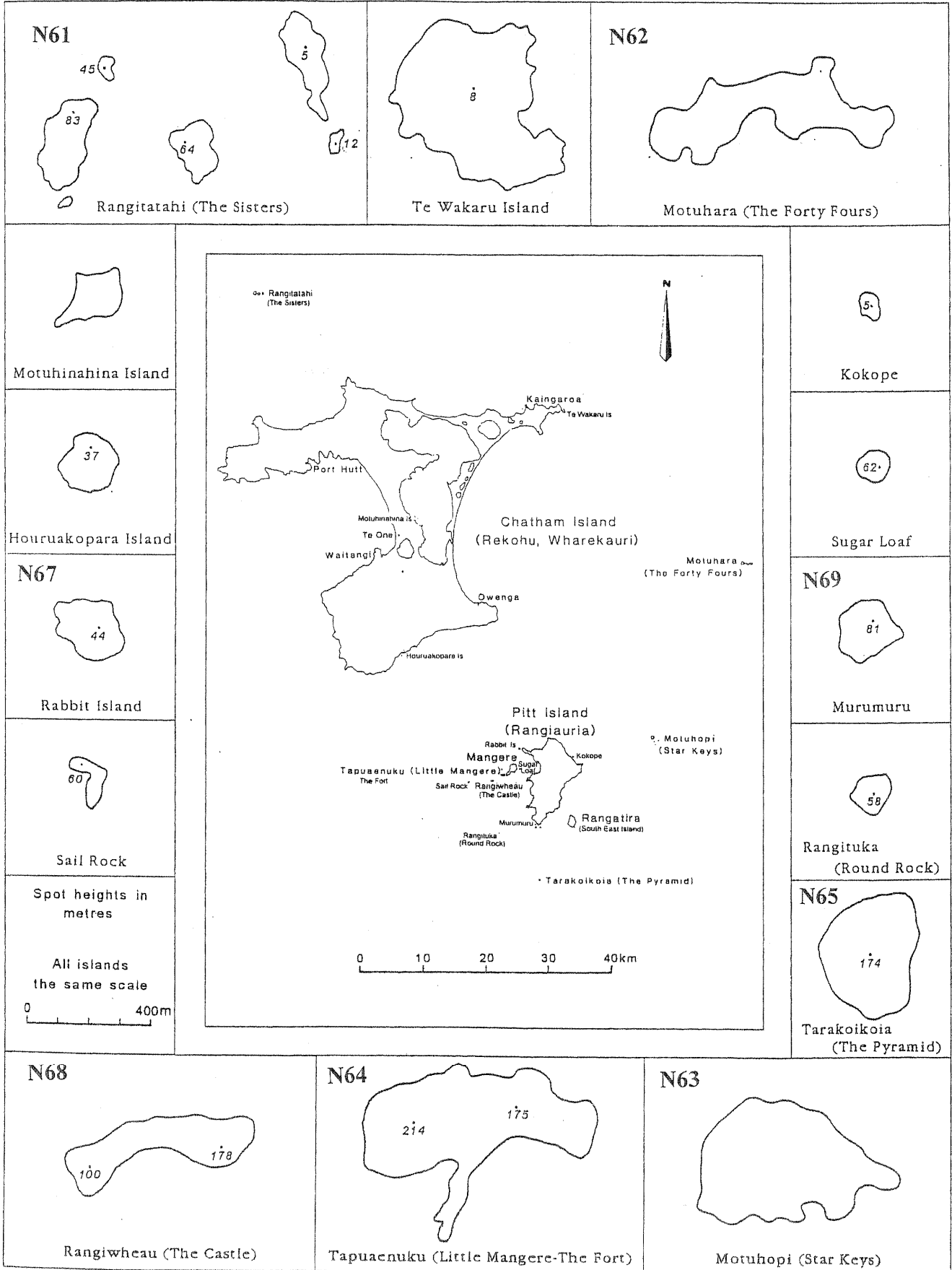
MAP 5
Scale 1:75,000

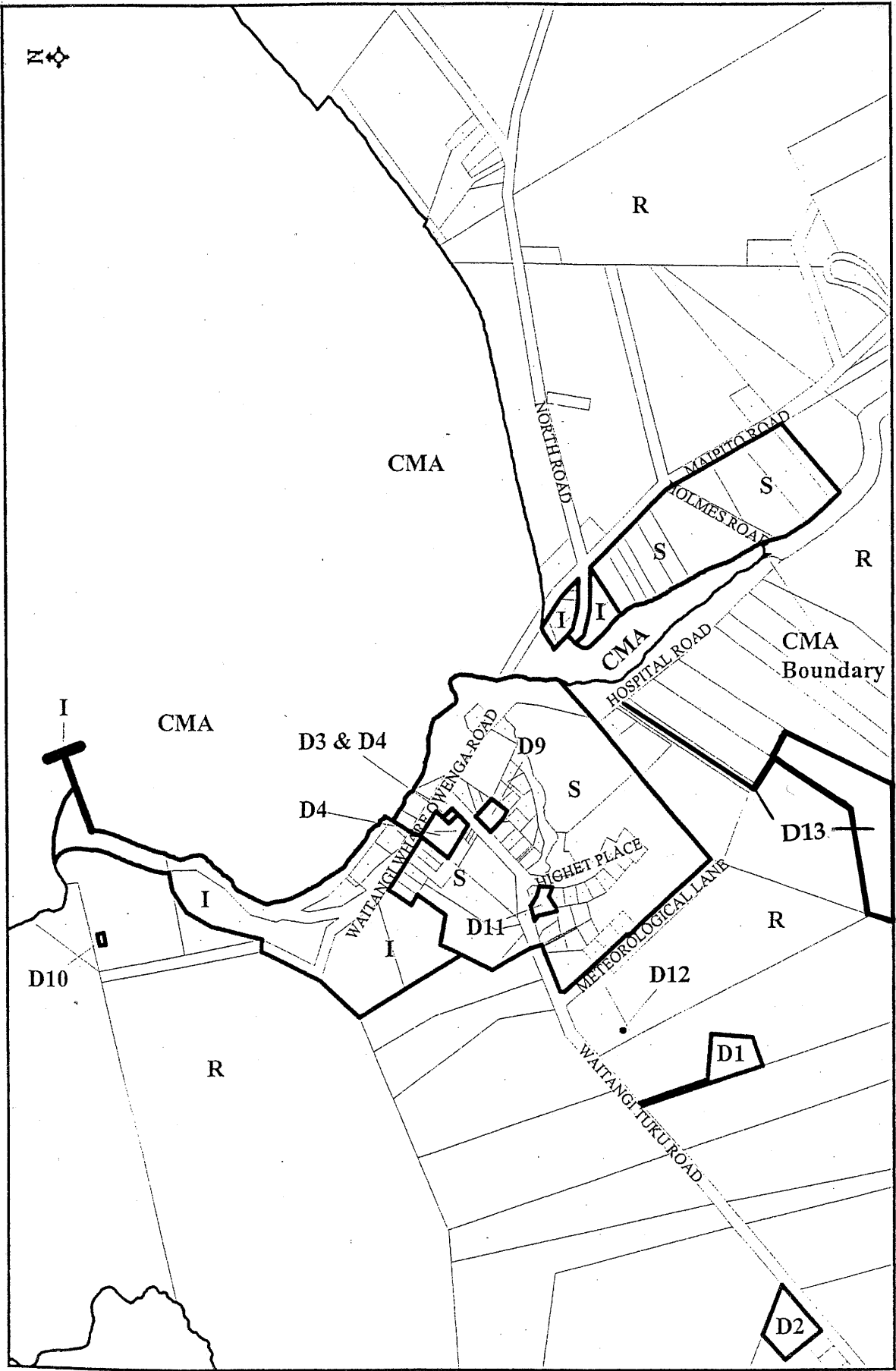


Map 6 - Off Shore Islands (0I)

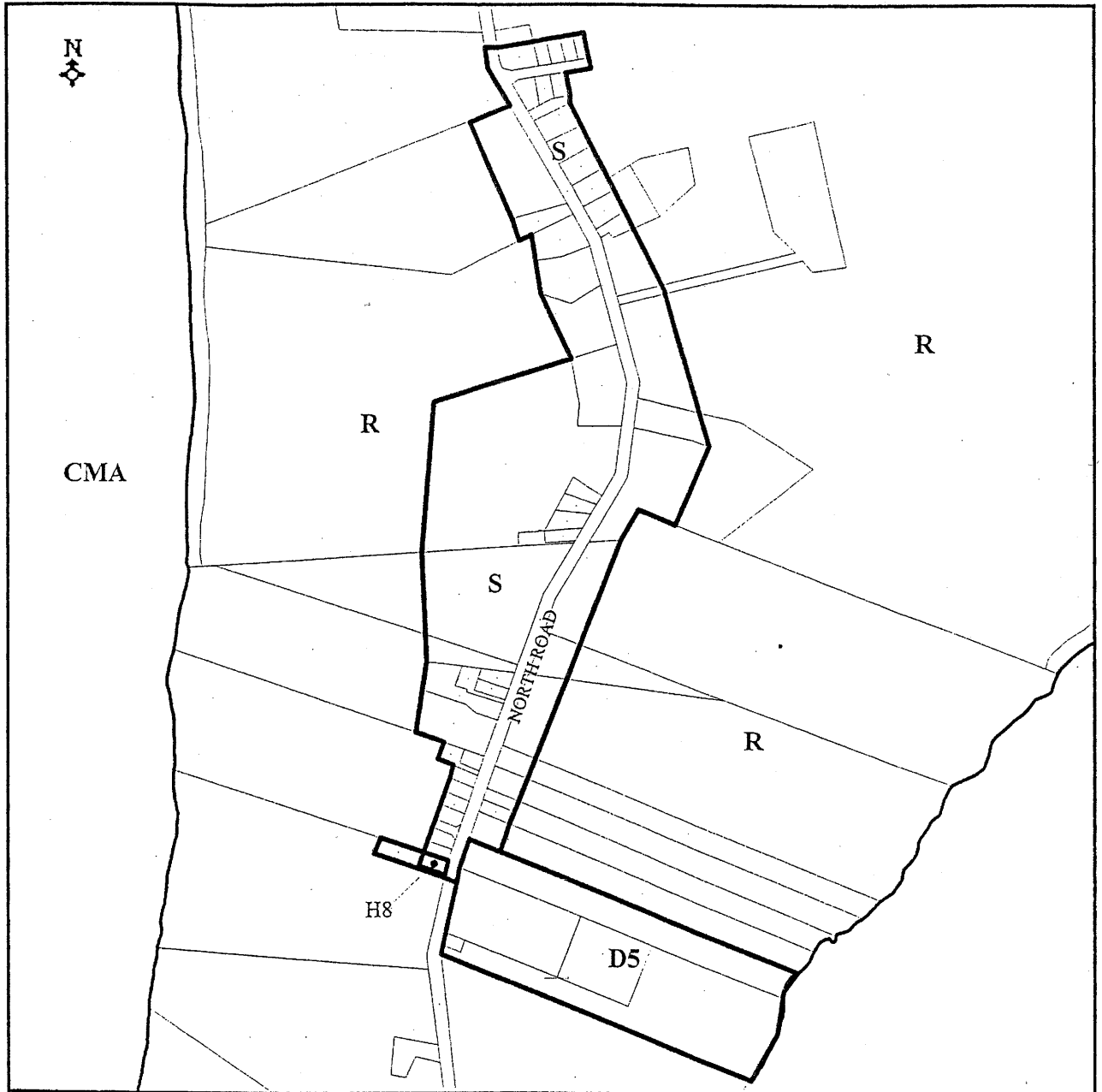
See also Map 5 for Rangatira and Mangere

Base Map Produced by Courtesy of Department of Conservation

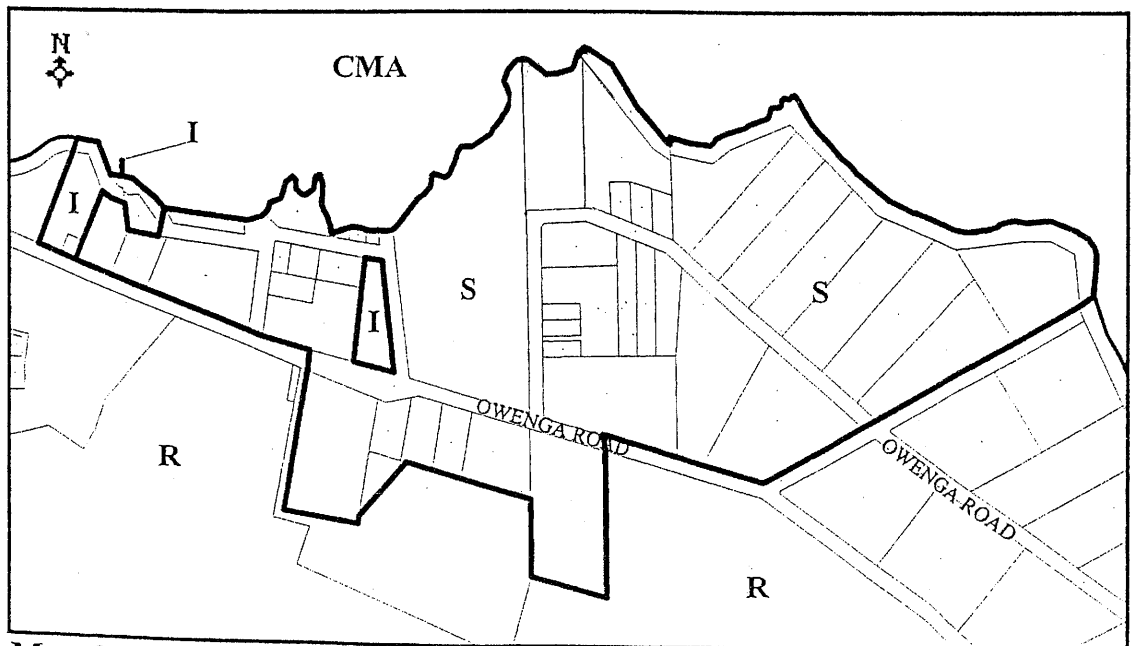




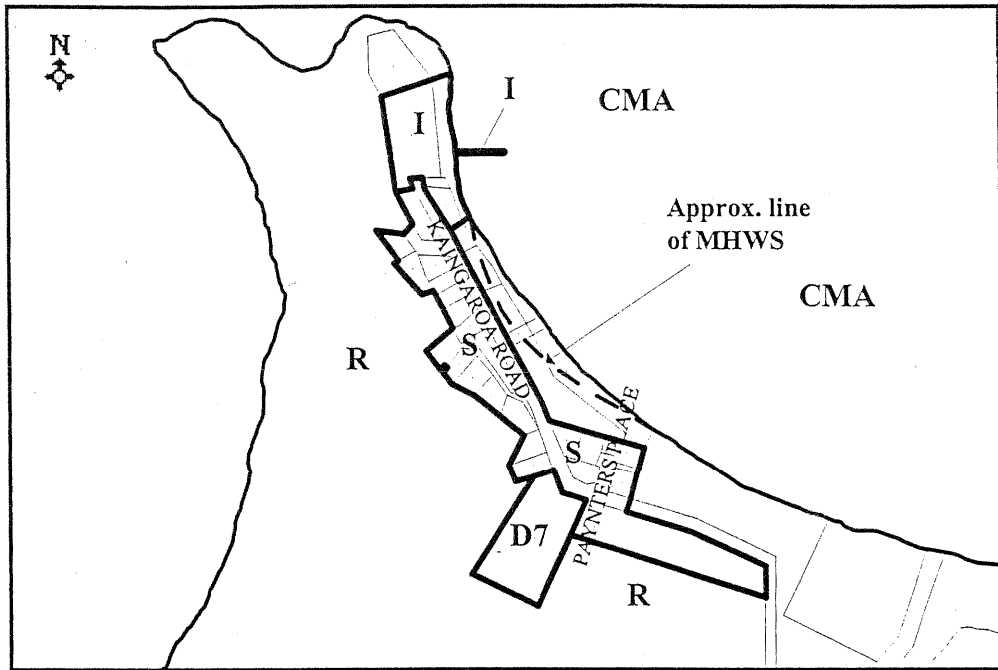
Map 7 - Waitangi
Scale 1:10,000



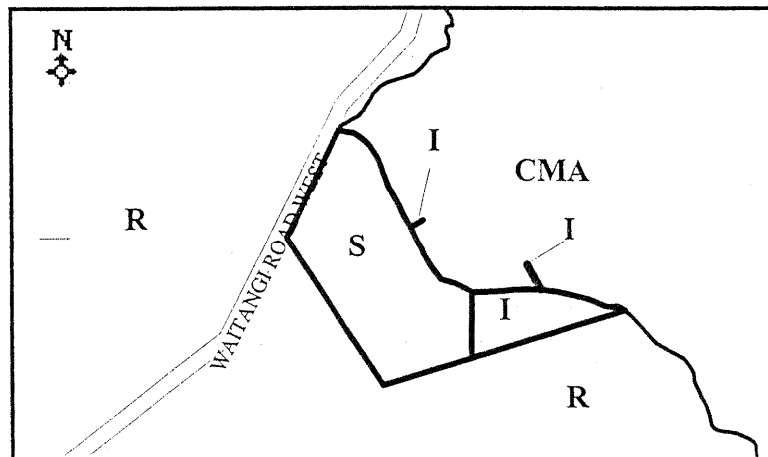
Map 8 - Te One Scale 1:10,000



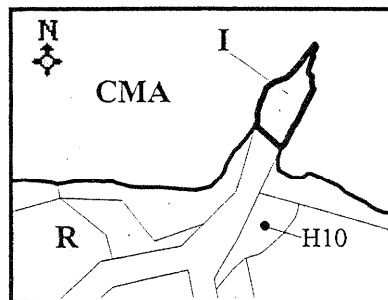
Map 9 - Owenga Scale 1:10,000



Map 10 - Kaingaroa
Scale 1:10,000



Map 11 - Port Hutt
Scale 1:10,000



Map 12 - Flower Pot
Scale 1:5,000